

## VACATION OF UTILITY EASEMENT

NAME: Mary Covington, Kristina and Eric Meier

PROPERTY ADDRESS: 2897 Woodland Rd, Los Alamos, N.M. 87544

LOT: 17 , SUBDIVISION: North Community No. 2




The Incorporated County of Los Alamos has determined that the County no longer requires and hereby vacates the utility easements described as follows:

### DESCRIPTION

That utility easement lying and being within Lot 17, Subdivision North Community No. 2, Los Alamos County, New Mexico, the Plat thereof filed for record in the Office of the Clerk at Plat Book 1, Page 69 on November 1, 1965, as shown on that Plot Plan, dated July 24, 2024 marked Exhibit "A", attached hereto and made apart hereof.

This Vacation of Utility Easement in no way effects, reduces or diminishes any other Easement or Usage, either Drainage or Utility, held by the Incorporated County of Los Alamos except as herein specifically provided. All other Grants of Easement, whether Drainage or Utility, shall be and remain in full force and effect.

**THIS VACATION OF UTILITY EASEMENT HAS BEEN REVIEWED BY ME AND IS ACCEPTABLE TO THE DEPARTMENT THAT I REPRESENT:**

	6/5/25
COUNTY ENGINEER	DATE
	6/3/25
COUNTY SURVEYOR	DATE
	6/3/25
DEPARTMENT OF PUBLIC UTILITIES	DATE

ATTEST:  
Michael Redondo

INCORPORATED COUNTY OF LOS ALAMOS

By: \_\_\_\_\_  
County Clerk

\_\_\_\_\_  
COUNCIL CHAIRPERSON      DATE

## Attachment A