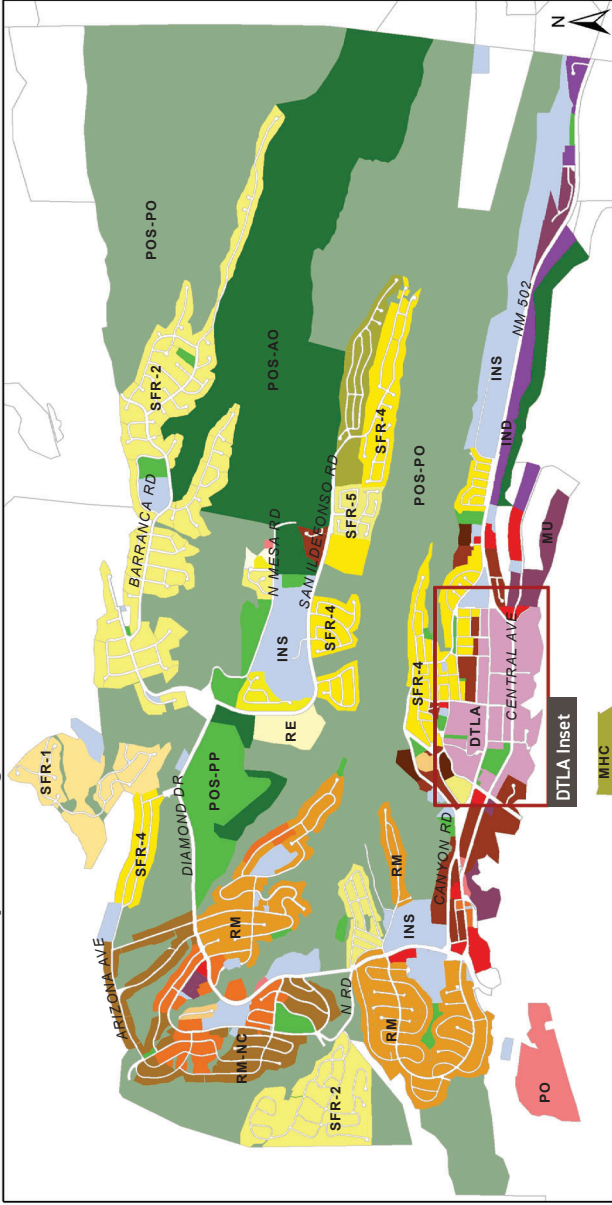
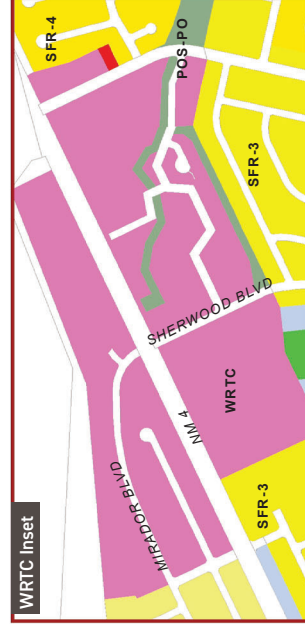
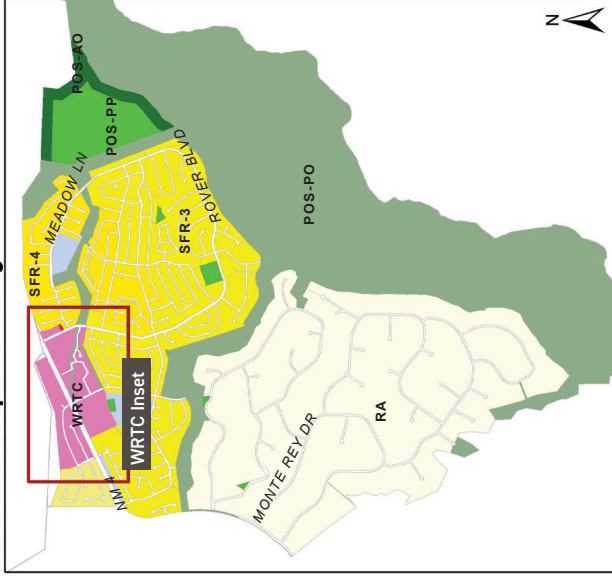


Proposed Official Zoning Map of Los Alamos County - Draft

Los Alamos Townsite Proposed Zoning



White Rock Proposed Zoning

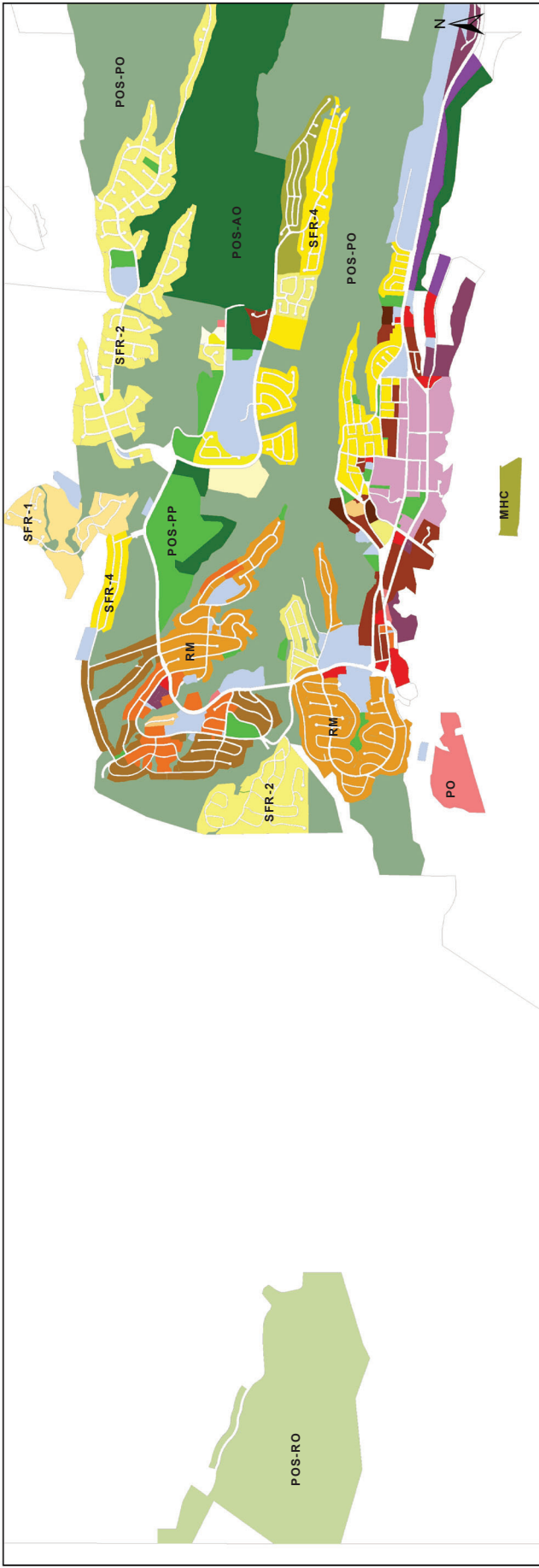


LEGEND

INS Institutional	POS-PO Passive Open Space	SFR-2 Single-Family Residential	MFR-M Multi-Family Med-Residential	DTLA Downtown Los Alamos
POS-RO Recreational Open Space	RA Residential Agricultural	SFR-3 Single-Family Residential Mixed	MFR-H Multi-Family High-Residential	WRTC Downtown White Rock
POS-PP Public Parks	RE Residential Estate	SFR-4 Single-Family Residential	MHC Manufactured Home Community	PO Professional Office
POS-AO Active Open Space	SFR-1 Single-Family Residential	SFR-5 Single-Family Residential	MU Mixed-Use District	GC General Commercial
				IND Industrial

Proposed Official Zoning Map of Los Alamos County - Draft

Los Alamos Townsite Proposed Zoning



LEGEND

INS Institutional	POS-PO Passive Open Space	SFR-2 Single-Family Residential	SFR-6 Single-Family Residential	MFR-M Multi-Family Med-Residential	DTLA Downtown Los Alamos
POS-RO Recreational Open Space	RA Residential Agricultural	SFR-3 Single-Family Residential	RM-1 Residential Mixed	MFR-H Multi-Family High-Residential	WRTC Downtown White Rock
POS-PP Public Parks	RE Residential Estate	SFR-4 Single-Family Residential	RM-2 Residential Mixed	MHC Manufactured Home Community	PO Professional Office
POS-AO Active Open Space	SFR-1 Single-Family Residential	SFR-5 Single-Family Residential	MFR-L Multi-Family Low-Residential	MU Mixed-Use District	GC General Commercial
					IND Industrial

Revision No. _____ in textual form, to the official zoning map of Los Alamos County, effective _____.