




LOS ALAMOS COUNTY

North Mesa Recreation Area Master Plan

December 11, 2025




Tonight's Presentation

- Project Introduction
- Community Engagement
- Final Concept Design
- Revised Final Concept Design
- Phasing
- Questions

Project Area





Plan Purpose

The purpose of the plan and the planning process was to document the community's vision for the space, analyze existing conditions (including site constraints and opportunities), and provide a conceptual framework for future preservation and/or improvements.

We want to accommodate the recreation needs of all users.

Community Engagement



Listening Sessions

- March
- In-person & online
- 125 attendees



Community Workshop

- April
- In-person & online facilitation
- 50 attendees



Open House & Survey

- July
- In-person & online facilitation
- 70 attendees
- 190 responses



Final Concept Design

Community-shaped Final Conceptual Master Plan




3-acre Bike Park




Sand Volleyball Courts



Children's Nature Play Area



Multi-Use Pavilion



Food Truck Court



Updated, Accessible Community Garden

NORTH MESA RECREATIONAL AREA

FINAL PREFERRED OPTION

CONCEPTUAL MASTER PLAN

Los Alamos, New Mexico
Conceptual Design
September 18, 2025

LOS ALAMOS
where discoveries are made



...Refined Again with Further Community Input



Retain existing community garden, with slight alteration to meet ADA compliance. Keep a portion of the new proposed space for future expansion.



3-5-acre Bike Park



Expanded overflow parking with six ADA parking spots



- 1 EXISTING SOCCER FIELD
- 2 IMPROVED EXISTING PARKING
- 3 EXISTING COMMUNITY GARDEN TO REMAIN
- 4 EXISTING RESTROOM
- 5 RECONFIGURED DOG PARK W/ EXISTING SHELTER TO REMAIN
- 6 RENOVATE/UPDATE EXISTING PLAYGROUND
- 7 PEDESTRIAN CROSSING
- 8 PROPOSED PARKING
- 9 EXISTING TREES TO REMAIN
- 10 LANDSCAPE BUFFER
- 11 FUTURE COMMUNITY GARDEN EXPANSION W/ FENCE AROUND
- 12 NATIVE MEADOW
- 13 CRUSHER FINES PATH ADA ACCESSIBLE
- 14 RESURFACE EXISTING ASPHALT PATH
- 15 ACCESSIBLE PLANTING BEDS
- 16 MULTI-USE PAVILION (SPECIAL EVENTS, COVERED BASKETBALL)
- 17 PROPOSED RESTROOM
- 18 SAND VOLLEYBALL (4 IN TOTAL)
- 19 3 TO 5 AC BIKE PARK W/ PUMP TRACK, ED'S BIKE PLAYGROUND & JUMP LINE COURSE (FINAL DESIGN TO BE DETERMINED WITH BIKE PARK CONSULTANT)
- 20 EXISTING TENNIS & PICKLEBALL COURTS
- 21 BOTANICAL GARDEN
- 22 NATURE PLAY
- 23 NINJA EXERCISE COURSE
- 24 PICNIC SHELTER
- 25 PROPOSED SMALL DOG PARK
- 26 BIKE SHED
- 27 OVERFLOW PARKING W/ SIX ADA PARKING SPOTS
- 28 EXISTING SIDEWALK
- 29 REGRADE TO CREATE BERMS AND WATER HARVESTING BASINS FOR POLLINATOR GARDENS
- 30 FOOD TRUCK COURT W/ PICNIC TABLES
- 31 EDUCATIONAL GATHERING AREA

NORTH MESA RECREATIONAL AREA

FINAL PREFERRED OPTION

CONCEPTUAL MASTER PLAN

Los Alamos, New Mexico
Conceptual Design
November 19, 2025

LOS ALAMOS
where discoveries are made



Phasing Priorities

1



**Bike Park
(Pump
Track/Skills
Area)**

2




**West Side
Paths &
Parking**

3



**Sand
Volleyball &
Dog Park
Improvements**

4



**Community
Gardens**

5



**Multi-Use
Pavilion &
Food Truck
Plaza**

**Flexible/
Ongoing**

**Playgrounds &
Related
Amenities**



Questions?